

Proposed Children Services Locality

Following the Social Services Senior Management Restructure a new locality model was agreed. As part of this 3 Locality Operational Manager Posts were created. A decision is required on where their areas of responsibility would be.

To inform this, the following was considered:

- Existing ways in which the council and partners split the city
- current caseload
- the geography of the city
- transport links
- education provision
- areas of deprivation
- children population

As the city grows and the population density changes the proposed areas will need to be periodically reviewed.

Next steps following agreement:

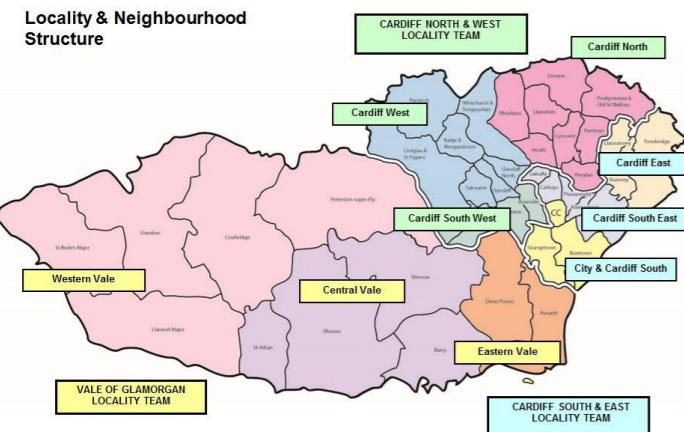
- Consultation with staff on the transition to the new teams
- To ensure continuity for families and children cases will be transitioned as and when it is sensible to do so
- Further work to identify appropriate buildings in that locality – may need short and long term options

Council & Partner Areas

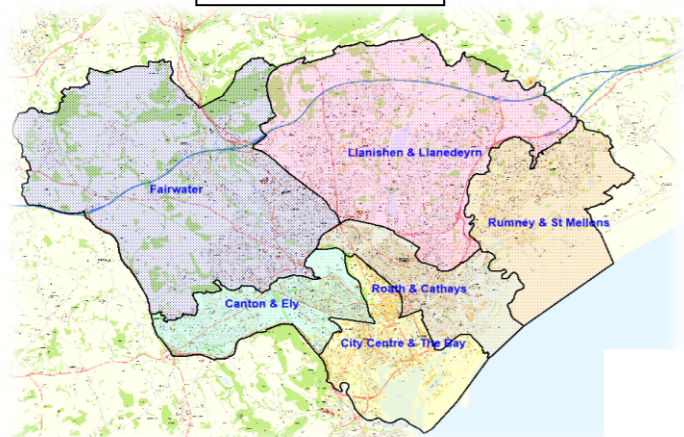
Council Neighbourhood Partnerships



Cardiff & Vale Localities/GP Clusters

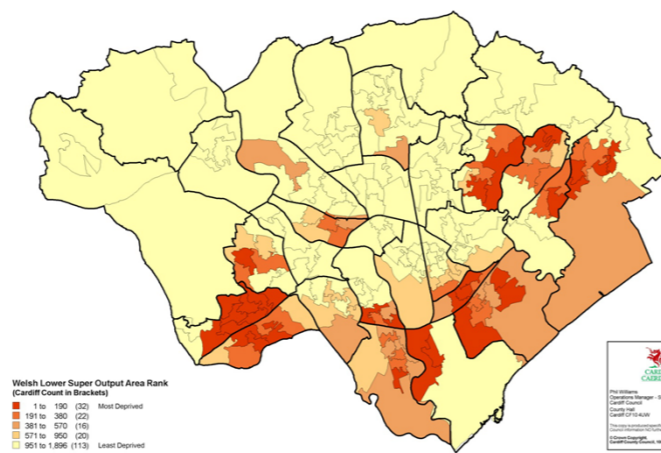


Police Unit Areas

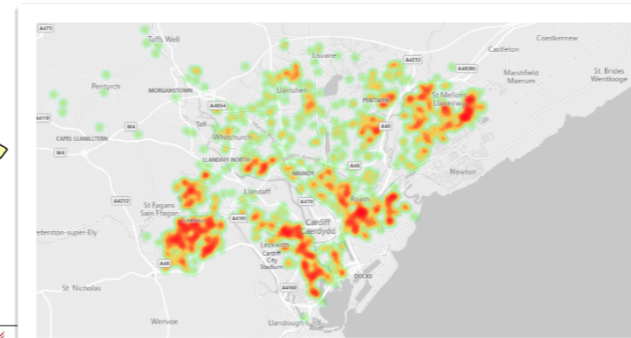


The data....

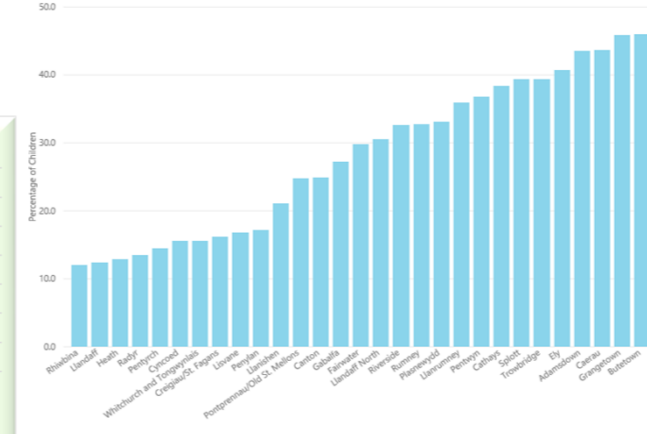
Deprivation



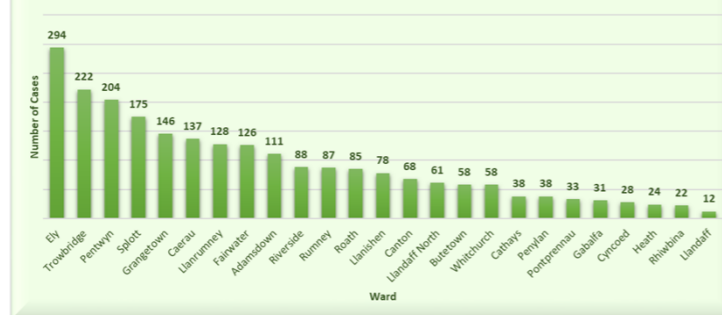
All Case Data Plotted as Heat



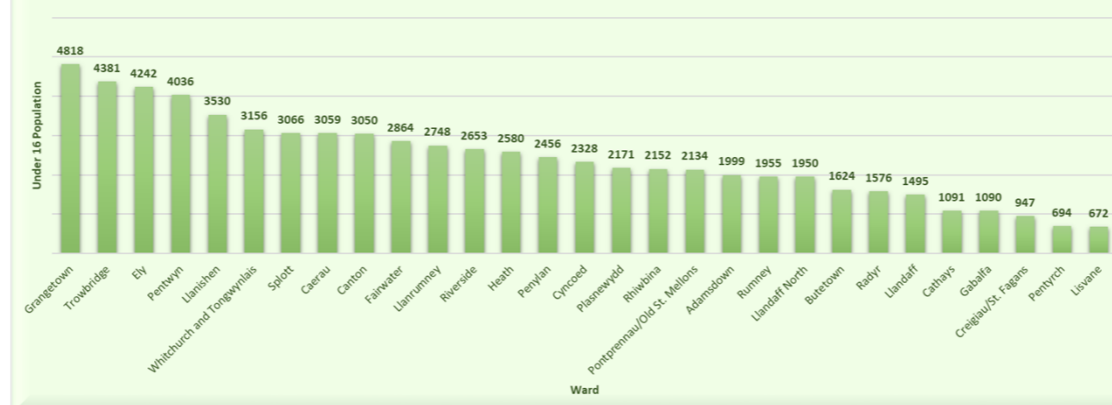
Percentage of Children Living in Poverty (After Housing) by Cardiff Ward, 2017/18



Open Children's Services Cases by Ward

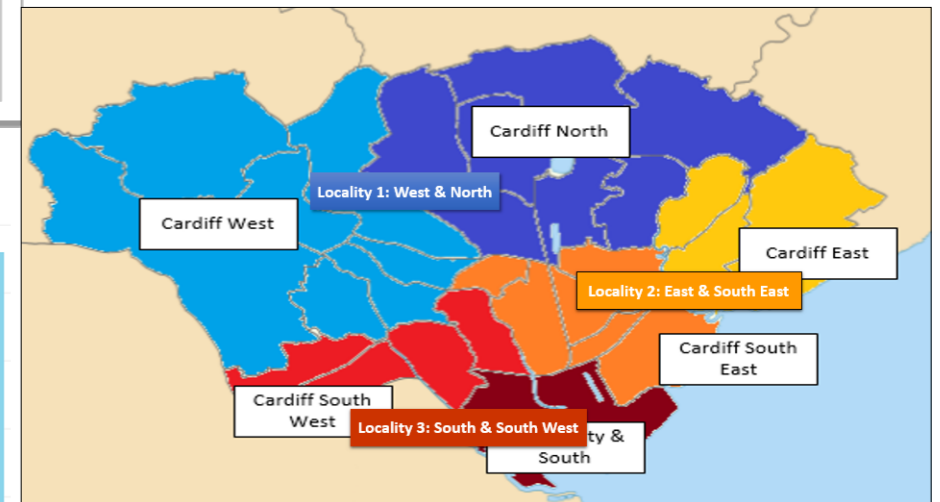


16 & under Population by Ward: 2017 Estimates



The proposal

OM Locality	Map Key	Areas	Case Volume
#1	Blue	North + West	718
#2	Orange	East + South East	877
#3	Red	South West + South	791



Schools by Locality

